


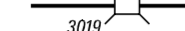










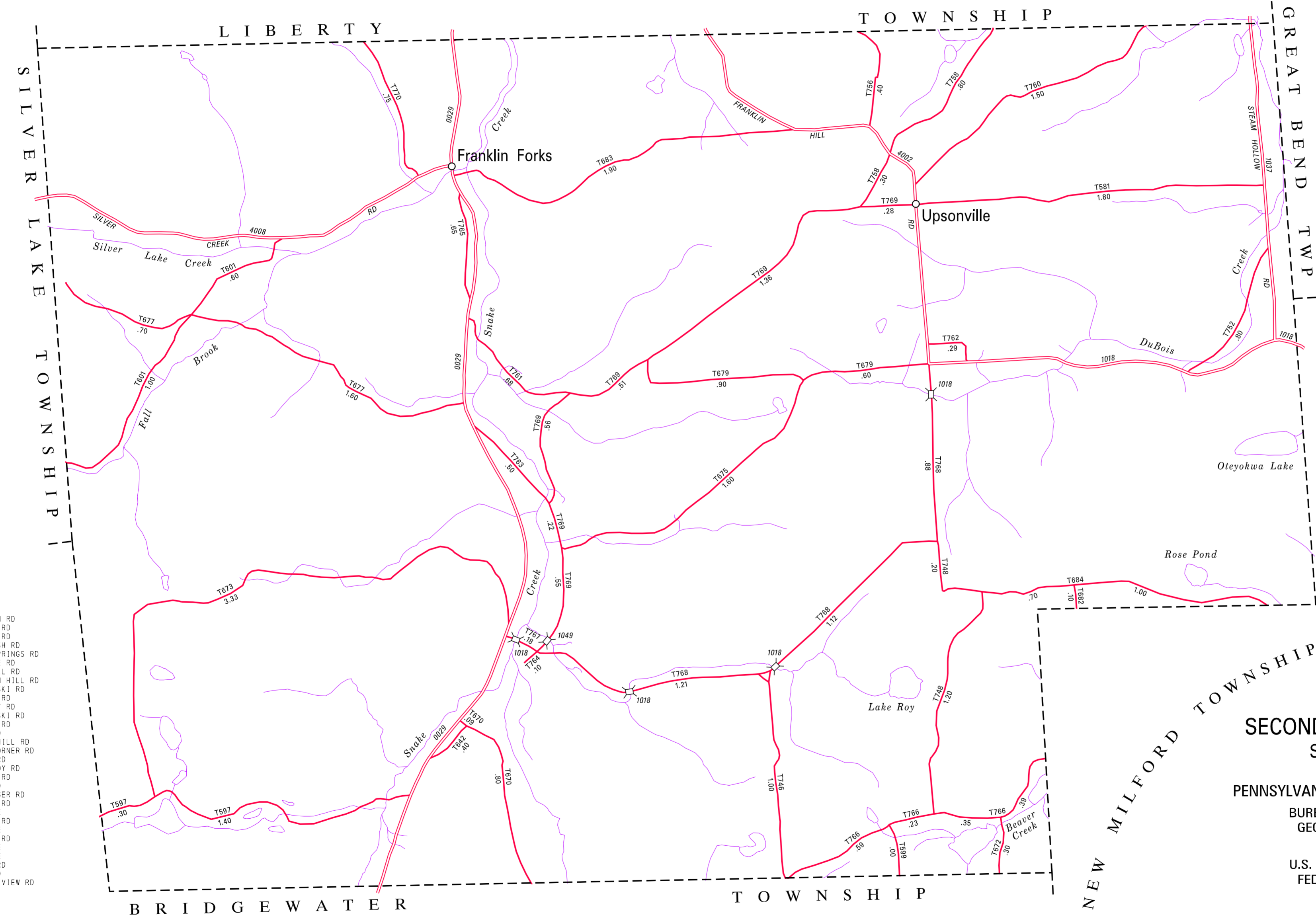
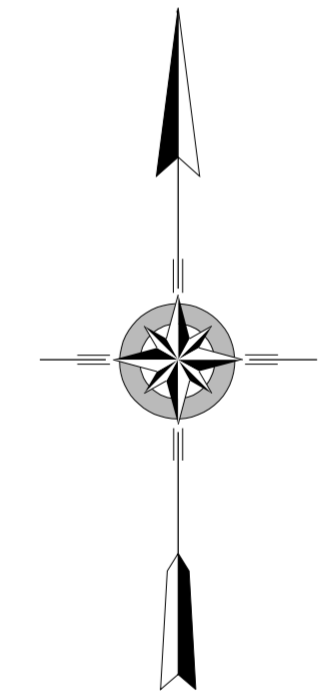


TOTAL MILES	
Township Road System	37.02*
State Highway System	12.36
Total	49.38

\* Includes ACT 32 Turnback Mileage of 9.18

**LEGEND**

-  LIMITED ACCESS HIGHWAY
-  STATE ROUTE AND NUMBER
-  STATE MAINTAINED BRIDGE ON TOWNSHIP ROAD
-  TOWNSHIP ROAD, NUMBER AND SEGMENT LENGTH IN MILES
-  IMPASSABLE TOWNSHIP ROAD
-  OTHER ROAD
-  RAILROAD (IN SERVICE)
-  RAILROAD ABANDONED (TRACK RETAINED)
-  STATE BOUNDARY
-  COUNTY BOUNDARY
-  TOWNSHIP BOUNDARY
-  CITY OR BOROUGH BOUNDARY
-  MUNICIPAL BUILDING
-  SPLIT MILEAGE BETWEEN MUNICIPALITIES



- 581 JOHNSON RD
- 597 THOMEN RD
- 597 CONROY RD
- 599 MELHUSH RD
- 601 SALT SPRINGS RD
- 642 WILMORE RD
- 670 MITCHELL RD
- 672 BRONSON HILL RD
- 673 OLSZEWSKI RD
- 675 BOLLES RD
- 677 BUCKLEY RD
- 679 GONTARSKI RD
- 679 BOLLES RD
- 682 STUB RD
- 683 FORKS HILL RD
- 684 EBBS CORNER RD
- 746 PRATT RD
- 748 LAKE ROY RD
- 756 HAINES RD
- 758 HOLY RD
- 760 HUNSINGER RD
- 761 BAILEY RD
- 762 NO NAME
- 763 POTTER RD
- 764 NO NAME
- 765 QUARRY RD
- 766 NO NAME
- 767 NO NAME
- 768 BOOTH RD
- 769 HAWK RD
- 770 VALLEY VIEW RD

**FRANKLIN  
SECOND CLASS TOWNSHIP MAP  
SUSQUEHANNA COUNTY**

PREPARED BY THE  
PENNSYLVANIA DEPARTMENT OF TRANSPORTATION  
BUREAU OF PLANNING AND RESEARCH  
GEOGRAPHIC INFORMATION DIVISION  
IN COOPERATION WITH THE  
U.S. DEPARTMENT OF TRANSPORTATION  
FEDERAL HIGHWAY ADMINISTRATION  
MUNICIPAL CODE 57 210

REVISED PER FORM 990 DATED 6-22-89

